

Legenda

- PAP
- PP_INICIO_G
- PP_FIM_G
- PP_CMS [1]
- PP_PERCURSO_G
- REDEVIARIA

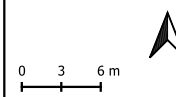
MUNICÍPIO DO SEIXAL
Divisão Recolha Resíduos Sólidos Urbanos



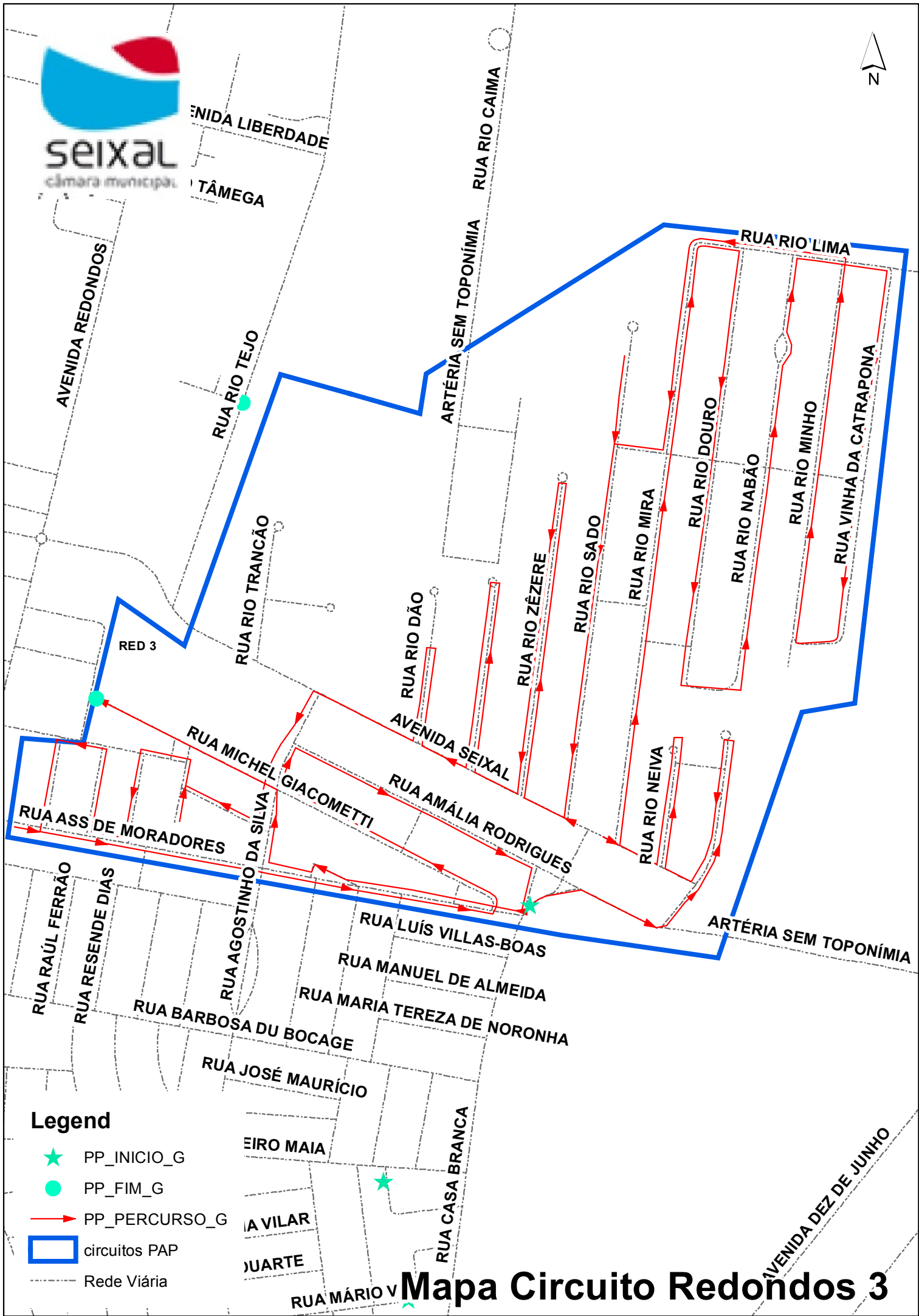
Escala: **Laranjeiras PAP**
1:5.750

PT-TM06/ETRS89

Fonte: SIG Municipal



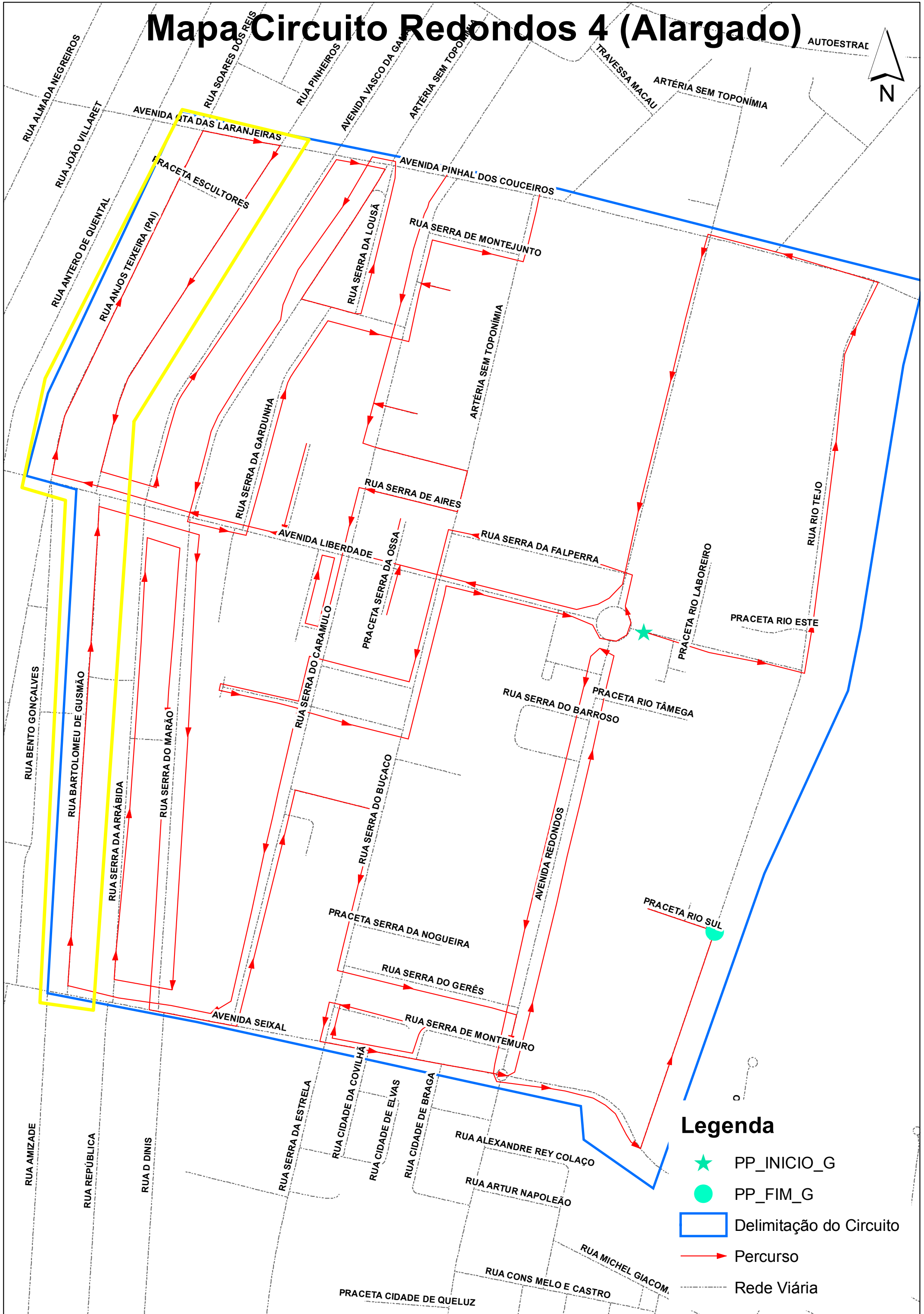
Data: 2023-12-18



Mapa Circuito Redondos 3

Mapa Circuito Redondos 4 (Alargado)

AUTOESTRAL



Legenda

- ★ PP_INICIO_G
- PP_FIM_G
- ▭ Delimitação do Circuito
- ➔ Percurso
- ⋯ Rede Viária